

A-Z of Walking Routes across North Somerset

We have put together a list of different walking routes around North Somerset. Some of the routes within this listing are accessible and suitable for people who are using wheelchairs and/or walking with dogs and children.

Some routes are more challenging. Notes are provided against each route including the distance, accessibility plus a guide to how long the walk may take depending on your fitness levels.



Please note: walking routes are correct when mapped. Please take care when walking.









Contents

[Abbots Leigh](#)
[Ashcombe Park](#)
[Axbridge](#)
[Backwell](#)
[Banwell](#)
[Barrow Gurney](#)
[Blagdon](#)
[Brockley](#)
[Burrington Ham](#)
[Churchill](#)
[Claverham](#)
[Clevedon](#)
[Congresbury](#)
[Dolebury Warren](#)
[Dundry](#)
[Long Ashton](#)
[Loxton](#)
[Nailsea](#)
[Pill](#)
[Portishead](#)
[Rickford](#)
[Sandford](#)
[Sand Point](#)
[Tickenham](#)
[Tyntesfield](#)
[Uphill](#)
[Weston-super-Mare](#)
[Winscombe](#)
[Woodspring Priory](#)
[Worle](#)
[Worlebury Woods](#)
[Wraxall](#)
[Wrington](#)
[Yatton](#)


Abbots Leigh Discover walks on the border of North Somerset As well as just exploring there are three trails: - Purple 2.5K (45 minutes) mostly level - Red Trail 2K (30 minutes) some gentle slopes - One mile: gentle, veteran tree walk; and Leigh Woods woodland wonder	https://www.nationaltrust.org.uk/leigh-woods/lists/fascinating-walking-trails
Ashcombe Park Circular walk on pavements 1km, full accessible, moderate	 https://www.alltrails.com/rail/england/somerset/ashcombe-park?ref=result-card
Axbridge Amble to Axbridge 4.5 miles, fully accessible, easy walking, 2 hours	Ambling to Axbridge (October 2013).pdf (northsomersetlife.co.uk)
Backwell Spot Birds and Wildlife 1 mile, Fully accessible, 30 minutes	https://www.n-somerset.gov.uk/sites/default/files/2020-03/Spot%20birds%20and%20wildlife%20at%20scenic%20Backwell%20Lake%20%28January-February%202017%29.pdf
Banwell Banwell and the Lox Yeo. 4 miles, Easy to moderate, 2 hours	 https://travelwest.info/app/uploads/2020/06/WoE-walk-maps-banwell-and-the-lox-yeo.pdf
Blagdon Blagdon Lake 2.5 miles, Easy, 1 to 1.5 hours	http://www.mendiphillsaonb.org.uk/wp-content/uploads/2013/08/Blagdon-Lake-Walk-2.pdf
Blagdon Circular boundary walk 4 miles, Easy route but mixed terrain, 1.5 to 2 hours	https://northsomersetlife.co.uk/sites/default/files/2020-03/Bounding%20along%20the%20border%20at%20Blagdon%20%28June%202014%29.pdf

Brockley Brockley Combe and Goblin Combe Circular 6 miles, Strenuous, 2.5 hours		https://www.outdooractive.com/en/route/hiking-route/brockley-combe-goblin-combe-circular/147752197
Barrow Gurney Beautiful Views over Barrow Gurney 4 miles, Medium to difficult, 2 to 3 hours		https://www.n-somerset.gov.uk/sites/default/files/2020-03/Beautiful%20views%20over%20Barrow%20Gurney%20%28winter%20special%202016%29.pdf
Burrington Ham Circular walk 3 miles, Medium, 1 hour		https://northsomersetlife.co.uk/sites/default/files/2020-03/Hike%20around%20Burrington%20Ham%20%28April%202012%29.pdf
Churchill Fighting for English history in Churchill Approx.. 5 miles, stiles and hilly in parts, 2 to 3 hours		https://www.n-somerset.gov.uk/sites/default/files/2020-03/Fighting%20for%20English%20history%20in%20Churchill%20%28March%202013%29.pdf
Claverham Country lane walk 2.7 miles, Flat country lanes with no pavements, Fully accessible, 1 to 2 hours		https://northsomersetlife.co.uk/sites/default/files/2020-01/Country%20walks%20around%20Claverham%20%28summer%20special%202018%29.pdf
	Clevedon Two Rivers Walk A choice of 3.2 miles, 4.2 miles or 6 miles, Moderate	https://www.discoverclevedon.co.uk/wp-content/uploads/2019/06/TWO-RIVERS-WALK-pdf.pdf

Clevedon Woodland 2.5 miles, Moderate to hilly, 1.5 hours	https://www.discoverclevedon.co.uk/wp-content/uploads/2021/01/Clamber-around-Clevedons-woodland-February-2012.pdf
Clevedon Woodland Discover Clevedon and Walton In Gordano 2 miles, moderate	https://www.discoverclevedon.co.uk/wp-content/uploads/2021/02/Walton-In-Gordano-Walk.pdf
Clevedon Broadchurch Film location 	https://www.n-somerset.gov.uk/sites/default/files/2020-04/Broadchurch%20trail%20map_0.pdf Various distances
Congresbury Congresbury to Wrington 2.3 miles, Flat, Muddy in Winter	https://bristol-barkers.co.uk/walks/congresbury-to-wrington/
Dolebury Warren Iron Age hill fort to the top of Dolebury Warren 2.8 miles, medium/difficult, rocky uneven paths and muddy in wet weather	https://northsomersetlife.co.uk/sites/default/files/2023-11/Elife%20%20walks.pdf
 Dundry Dundry Hill Top Walk 2 miles, easy, 1 to 1.5 hours	https://www.adragonsescape.com/near-bristol-dundry-hilltop-walk/
Long Ashton Long Ashton plantation walk 1.87 miles, circular hard surfaced walk, not way marked 	https://www.forestryengland.uk/ashton-hill
Loxton Stretch your legs around Loxton 4 miles, moderate, hilly and rocky paths, 2 hours	https://www.n-somerset.gov.uk/sites/default/files/2020-03/Stretch%20your%20legs%20around%20Loxton%20%28March%202012%29.pdf

Nailsea Seven great walk locations around Nailsea	https://www.nailseatown.com/7-great-walks-around-nailsea/
Nailsea Whittlestone: Walk 'n' Wheel Fully accessible, 2.5 miles, 1 hour	https://www.rotary-ribi.org/upimages/clubfiles/613/Walk%20n'Round%20directions.pdf
 Pill Pill and Easton-in-Gordano Six walks from 2.5 to 7 miles, various terrain	https://pillvillage.wordpress.com/walks/
Portbury Portbury to Prior's Wood 4.3 miles, easy, 2 to 3 hours	https://my.viewranger.com/route/details/MTU4NTQ3Mw==?ref=
Portishead Portishead Marina 1.5 miles, flat, fully accessible	https://www.visitportishead.net/marina-walk.php
Portishead Lake grounds 1.7 miles, some steep sections, 1.5 miles	 https://www.n-somerset.gov.uk/sites/default/files/2020-03/Pottering%20around%20Portishead%20%28March%202014%29.pdf
Rickford Circular walk through fields and woods 3.8 miles, varied terrain and gradients, 2.5 hours	https://northsomersetlife.co.uk/sites/default/files/2020-03/Rotating%20around%20Rickford%20%28March-April%202015%29.pdf
Sandford A summer stroll around Sandford 3.5 miles, challenging, 2 to 3 hours	https://www.n-somerset.gov.uk/sites/default/files/2020-03/Summer%20stroll%20round%20Sandford%20%28August%202013%29.pdf
 Sand Point and Middle Hope Sand Point circular coastal walk 3 miles, 1 hour, moderate	https://www.nationaltrust.org.uk/visit/somerset/sand-point/things-to-see-and-do-at-sand-point-and-middle-hope
Tickenham	https://www.nationaltrust.org.uk/visit/somerset/tickenham

<p>Cadbury Camp 2.5 miles, moderate intensity, hilly, approx.. 1 hour 20 minutes</p>	<p>org.uk/cadbury-camp?PlaceMapClick=5070</p>
<p>Tickenham 2 miles</p>	<p>https://www.nationaltrust.org.uk/visit/somerset/cadbury-camp/cadbury-camp-ramble</p>
<p>Tyntesfield Different routes available via the webpage. Click 'Things to see and do' and scroll down to 'Top trails'. Routes between 1 and 3 miles Free to National Trust members</p>	<p>https://www.nationaltrust.org.uk/visit/bath-bristol/tyntesfield</p>
<p>Uphill Ten Healthy walks around the village Various distances and gradients</p>	<p>https://uphillvillage.org.uk/uphill-walks/</p>
<p>Weston-super-Mare and surrounding areas Hans Fowler Price Walk 1 hour, flat, fully accessible</p>	<p>https://www.n-somerset.gov.uk/sites/default/files/2020-07/Hans%20Price%20walks%20leaflet.pdf</p>
<p>Weston-super-Mare One Mile local Walks around Weston-super-Mare</p>	<p>https://www.bleadon.org.uk/media/other/24400/onemilewalks_201102pdf.pdf</p>
 <p>Weston-super-Mare Milton Road Cemetery - Nature and Trees (not a walking route but somewhere to explore)</p>	<p>https://wsm-tc.gov.uk/our-services/cemeteries/milton-road-cemetery-nature/</p>
<p>Weston-super-Mare Milton Road cemetery - History (not a walking route but somewhere to explore)</p>	<p>https://wsm-tc.gov.uk/our-services/cemeteries/milton-road-cemetery-history/</p>
<p>Winscombe</p>	<p>https://babyroutes.co.uk/</p>

Wavering Down Beacon 3km, challenging, 1 hour 10 mins	walking-routes/uk-ireland-walks/avon-somerset-walks/wavering-hill-walk/
Woodspring Priory Pathways to Priory 2 hours, stiles, can be muddy, moderate	https://www.n-somerset.gov.uk/sites/default/files/2020-03/Pathways%20to%20the%20priory%20%28July%202012%29.pdf
Worle Fair Views over the fairways 2 miles, 1 hour, easy, beware of golf balls	https://www.n-somerset.gov.uk/sites/default/files/2020-03/Fair%20views%20over%20the%20fairways%20%28November%202014%29.pdf
Worlebury Woods 1.5 miles, 1 hour, fully accessible	https://www.n-somerset.gov.uk/my-services/libraries-leisure-open-spaces/parks-countryside/parks-open-spaces/worlebury-camp-hillfort
Wraxall Wraxall Circular from Tyntesfield 3.2 miles, 2 hours, easy	 https://www.walkingbritain.co.uk/walk-2426-description
Wrington Wrington to Redhill Round 5 miles, holly, lots of stiles, 2 hours	https://www.n-somerset.gov.uk/sites/default/files/2020-03/Wrington%20to%20Redhill%20round%20%28May%202013%29.pdf
Yatton Three walks in and around Yatton and Claverham. From 5 miles.	Community - Yatton Parish Council (yatton-pc.gov.uk)