

## **A-Z of Walking Routes across North Somerset**

We have put together a list of different walking routes around North Somerset. Some of the routes within this listing are accessible and suitable for people who are using wheelchairs and/or walking with dogs and children.



Some routes are more challenging. Notes are provided against each route including the distance, accessibility plus a guide to how long the walk may take depending on your fitness levels.



**Please note:** walking routes are correct when mapped. Please take care when walking.






### **Contents**




[Abbots Leigh](#)  
[Ashcombe Park](#)  
[Axbridge](#)  
[Backwell](#)  
[Banwell](#)  
[Barrow Gurney](#)  
[Blagdon](#)  
[Brockley](#)  
[Burrington Ham](#)  
[Churchill](#)  
[Claverham](#)  
[Clevedon](#)  
[Congresbury](#)  
[Dolebury Warren](#)  
[Dundry](#)  
[Long Ashton](#)  
[Loxton](#)  
[Nailsea](#)  
[Pill](#)  
[Portishead](#)  
[Rickford](#)  
[Sandford](#)  
[Sand Point](#)  
[Tickenham](#)  
[Tyntesfield](#)  
[Uphill](#)  
[Weston-super-Mare](#)  
[Winscombe](#)  
[Woodspring Priory](#)  
[Worle](#)  
[Worlebury Woods](#)  
[Wraxall](#)  
[Wrington](#)  
[Yatton](#)  
[Poetry Trail](#)

<b>Abbots Leigh</b> Discover walks on the border of North Somerset As well as just exploring there are three trails: - Purple 2.5K (45 minutes) mostly level - Red Trail 2K (30 minutes) some gentle slopes - - One mile: gentle, veteran tree walk; and Leigh Woods woodland wonder		<a href="https://www.nationaltrust.org.uk/leigh-woods/lists/fascinating-walking-trails">https://www.nationaltrust.org.uk/leigh-woods/lists/fascinating-walking-trails</a>
<b>Ashcombe Park</b> Circular walk on pavements 1km, full accessible, moderate		<a href="https://www.alltrails.com/rail/england/somerset/ashcombe-park?ref=result-card">https://www.alltrails.com/rail/england/somerset/ashcombe-park?ref=result-card</a>
<b>Axbridge</b> Amble to Axbridge 4.5 miles, fully accessible, easy walking, 2 hours		<a href="#">Ambling to Axbridge (October 2013).pdf (northsomersetlife.co.uk)</a>
<b>Backwell</b> Spot Birds and Wildlife 1 mile, Fully accessible, 30 minutes		<a href="https://www.n-somerset.gov.uk/sites/default/files/2020-03/Spot%20birds%20and%20wildlife%20at%20scenic%20Backwell%20Lake%20%28January-February%202017%29.pdf">https://www.n-somerset.gov.uk/sites/default/files/2020-03/Spot%20birds%20and%20wildlife%20at%20scenic%20Backwell%20Lake%20%28January-February%202017%29.pdf</a>
<b>Banwell</b> Banwell and the Lox Yeo. 4 miles, Easy to moderate, 2 hours		<a href="https://travelwest.info/ap/uploads/2020/06/WoE-walk-maps-banwell-and-the-lox-yeo.pdf">https://travelwest.info/ap/uploads/2020/06/WoE-walk-maps-banwell-and-the-lox-yeo.pdf</a>
<b>Blagdon</b> Blagdon Lake 2.5 miles, Easy, 1 to 1.5 hours		<a href="http://www.mendiphillsaonb.org.uk/wp-content/uploads/2013/08/Blagdon-Lake-Walk-2.pdf">http://www.mendiphillsaonb.org.uk/wp-content/uploads/2013/08/Blagdon-Lake-Walk-2.pdf</a>
<b>Blagdon</b> Circular boundary walk 4 miles, Easy route but mixed terrain, 1.5 to 2 hours		<a href="https://northsomersetlife.co.uk/sites/default/files/2020-03/Bounding%20along%20the%20border%20at%20Blagdon%20%28June%202014%29.pdf">https://northsomersetlife.co.uk/sites/default/files/2020-03/Bounding%20along%20the%20border%20at%20Blagdon%20%28June%202014%29.pdf</a>


<b>Brockley</b> Brockley Combe and Goblin Combe Circular 6 miles, Strenuous, 2.5 hours		<a href="https://www.outdooractive.com/en/route/hiking-route/brockley-combe-goblin-combe-circular/147752197">https://www.outdooractive.com/en/route/hiking-route/brockley-combe-goblin-combe-circular/147752197</a>
<b>Barrow Gurney</b> Beautiful Views over Barrow Gurney 4 miles, Medium to difficult, 2 to 3 hours		<a href="https://www.n-somerset.gov.uk/sites/default/files/2020-03/Beautiful%20views%20over%20Barrow%20Gurney%20%28winter%20special%202016%29.pdf">https://www.n-somerset.gov.uk/sites/default/files/2020-03/Beautiful%20views%20over%20Barrow%20Gurney%20%28winter%20special%202016%29.pdf</a>
<b>Burrington Ham</b> Circular walk 3 miles, Medium, 1 hour		<a href="https://northsomersetlife.co.uk/sites/default/files/2020-03/Hike%20around%20Burrington%20Ham%20%28April%202012%29.pdf">https://northsomersetlife.co.uk/sites/default/files/2020-03/Hike%20around%20Burrington%20Ham%20%28April%202012%29.pdf</a>
<b>Churchill</b> Fighting for English history in Churchill Approx.. 5 miles, stiles and hilly in parts, 2 to 3 hours		<a href="https://www.n-somerset.gov.uk/sites/default/files/2020-03/Fighting%20for%20English%20history%20in%20Churchill%20%28March%202013%29.pdf">https://www.n-somerset.gov.uk/sites/default/files/2020-03/Fighting%20for%20English%20history%20in%20Churchill%20%28March%202013%29.pdf</a>
<b>Claverham</b> Country lane walk 2.7 miles, Flat country lanes with no pavements, Fully accessible, 1 to 2 hours		<a href="https://northsomersetlife.co.uk/sites/default/files/2020-01/Country%20walks%20around%20Claverham%20%28summer%20special%202018%29.pdf">https://northsomersetlife.co.uk/sites/default/files/2020-01/Country%20walks%20around%20Claverham%20%28summer%20special%202018%29.pdf</a>
	<b>Clevedon</b> Two Rivers Walk A choice of 3.2 miles, 4.2 miles or 6 miles, Moderate	<a href="https://www.discoverclevedon.co.uk/wp-content/uploads/2019/06/TWO-RIVERS-WALK-pdf.pdf">https://www.discoverclevedon.co.uk/wp-content/uploads/2019/06/TWO-RIVERS-WALK-pdf.pdf</a>

<p><b>Clevedon Woodland</b> 2.5 miles, Moderate to hilly, 1.5 hours</p>	<p><a href="https://www.discoverclevedon.co.uk/wp-content/uploads/2021/01/Clamber-around-Clevedons-woodland-February-2012.pdf">https://www.discoverclevedon.co.uk/wp-content/uploads/2021/01/Clamber-around-Clevedons-woodland-February-2012.pdf</a></p>
<p><b>Clevedon Woodland</b> Discover Clevedon and Walton In Gordano 2 miles, moderate</p>	<p><a href="https://www.discoverclevedon.co.uk/wp-content/uploads/2021/02/Walton-In-Gordano-Walk.pdf">https://www.discoverclevedon.co.uk/wp-content/uploads/2021/02/Walton-In-Gordano-Walk.pdf</a></p>
<p><b>Clevedon</b> Broadchurch Film location</p> 	<p><a href="https://www.n-somerset.gov.uk/sites/default/files/2020-04/Broadchurch%20trail%20map_0.pdf">https://www.n-somerset.gov.uk/sites/default/files/2020-04/Broadchurch%20trail%20map_0.pdf</a> Various distances</p>
<p><b>Congresbury</b> Congresbury to Wrington 2.3 miles, Flat, Muddy in Winter</p>	<p><a href="https://bristol-barkers.co.uk/walks/congresbury-to-wrington/">https://bristol-barkers.co.uk/walks/congresbury-to-wrington/</a></p>
<p><b>Dolebury Warren</b> Iron Age hill fort to the top of Dolebury Warren 2.8 miles, medium/difficult, rocky uneven paths and muddy in wet weather</p>	<p><a href="https://northsomersetlife.co.uk/sites/default/files/2023-11/Elife%20%20walks.pdf">https://northsomersetlife.co.uk/sites/default/files/2023-11/Elife%20%20walks.pdf</a></p>
 <p><b>Dundry</b> Dundry Hill Top Walk 2 miles, easy, 1 to 1.5 hours</p>	<p><a href="https://www.adragonsescape.com/near-bristol-dundry-hilltop-walk/">https://www.adragonsescape.com/near-bristol-dundry-hilltop-walk/</a></p>
<p><b>Long Ashton</b> Long Ashton plantation walk 1.87 miles, circular hard surfaced walk, not way marked</p> 	<p><a href="https://www.forestryengland.uk/ashton-hill">https://www.forestryengland.uk/ashton-hill</a></p>
<p><b>Loxton</b> Stretch your legs around Loxton 4 miles, moderate, hilly and rocky paths, 2 hours</p>	<p><a href="https://www.n-somerset.gov.uk/sites/default/files/2020-03/Stretch%20your%20legs%20around%20Loxton%20%28March%202012%29.pdf">https://www.n-somerset.gov.uk/sites/default/files/2020-03/Stretch%20your%20legs%20around%20Loxton%20%28March%202012%29.pdf</a></p>



<b>Nailsea</b> Whittlestone: Walk 'n' Wheel Fully accessible, 2.5 miles, 1 hour	<a href="https://www.rotary-ribi.org/upimages/clubfiles/613/Walk%20n'Round%20directions.pdf">https://www.rotary-ribi.org/upimages/clubfiles/613/Walk%20n'Round%20directions.pdf</a>
 <b>Pill</b> Pill and Easton-in-Gordano Six walks from 2.5 to 7 miles, various terrain	<a href="https://pillvillage.wordpress.com/walks/">https://pillvillage.wordpress.com/walks/</a>
<b>Portbury</b> Portbury to Prior's Wood 4.3 miles, easy, 2 to 3 hours	<a href="https://my.viewranger.com/route/details/MTU4NTQ3Mw==?ref=">https://my.viewranger.com/route/details/MTU4NTQ3Mw==?ref=</a>
<b>Portishead</b> Portishead Marina 1.5 miles, flat, fully accessible	<a href="https://www.visitportishead.net/marina-walk.php">https://www.visitportishead.net/marina-walk.php</a>
<b>Portishead</b> Lake grounds 1.7 miles, some steep sections, 1.5 miles	 <a href="https://www.n-somerset.gov.uk/sites/default/files/2020-03/Pottering%20around%20Portishead%20%28March%202014%29.pdf">https://www.n-somerset.gov.uk/sites/default/files/2020-03/Pottering%20around%20Portishead%20%28March%202014%29.pdf</a>
<b>Rickford</b> Circular walk through fields and woods 3.8 miles, varied terrain and gradients, 2.5 hours	<a href="https://northsomersetlife.co.uk/sites/default/files/2020-03/Rotating%20around%20Rickford%20%28March-April%202015%29.pdf">https://northsomersetlife.co.uk/sites/default/files/2020-03/Rotating%20around%20Rickford%20%28March-April%202015%29.pdf</a>
<b>Sandford</b> A summer stroll around Sandford 3.5 miles, challenging, 2 to 3 hours	<a href="https://www.n-somerset.gov.uk/sites/default/files/2020-03/Summer%20stroll%20around%20Sandford%20%28August%202013%29.pdf">https://www.n-somerset.gov.uk/sites/default/files/2020-03/Summer%20stroll%20around%20Sandford%20%28August%202013%29.pdf</a>
 <b>Sand Point and Middle Hope</b> Sand Point circular coastal walk 3 miles, 1 hour, moderate	<a href="https://www.nationaltrust.org.uk/visit/somerset/sand-point/things-to-see-and-do-at-sand-point-and-middle-hope">https://www.nationaltrust.org.uk/visit/somerset/sand-point/things-to-see-and-do-at-sand-point-and-middle-hope</a>
<b>Tickenham</b> Cadbury Camp 2.5 miles, moderate intensity, hilly, approx.. 1 hour 20 minutes	<a href="https://www.nationaltrust.org.uk/cadbury-camp?PlaceMapClick=5070">https://www.nationaltrust.org.uk/cadbury-camp?PlaceMapClick=5070</a>

<b>Tickenham</b> 2 miles	<a href="https://www.nationaltrust.org.uk/visit/somerset/cadbury-camp/cadbury-camp-ramble">https://www.nationaltrust.org.uk/visit/somerset/cadbury-camp/cadbury-camp-ramble</a>
<b>Tyntesfield</b> Different routes available via the webpage. Click 'Things to see and do' and scroll down to 'Top trails'. Routes between 1 and 3 miles Free to National Trust members	<a href="https://www.nationaltrust.org.uk/visit/bath-bristol/tyntesfield">https://www.nationaltrust.org.uk/visit/bath-bristol/tyntesfield</a>
<b>Uphill</b> Ten Healthy walks around the village Various distances and gradients	 <a href="https://uphillvillage.org.uk/uphill-walks/">https://uphillvillage.org.uk/uphill-walks/</a>
<b>Weston-super-Mare and surrounding areas</b> Hans Fowler Price Walk 1 hour, flat, fully accessible	<a href="https://www.n-somerset.gov.uk/sites/default/files/2020-07/Hans%20Price%20walks%20leaflet.pdf">https://www.n-somerset.gov.uk/sites/default/files/2020-07/Hans%20Price%20walks%20leaflet.pdf</a>
<b>Weston-super-Mare</b> One Mile local Walks around Weston-super-Mare	 <a href="https://www.bleadon.org.uk/media/other/24400/onemilewalks_201102pdf.pdf">https://www.bleadon.org.uk/media/other/24400/onemilewalks_201102pdf.pdf</a>
 <b>Weston-super-Mare</b> Milton Road Cemetery - Nature and Trees (not a walking route but somewhere to explore)	<a href="https://wsm-tc.gov.uk/our-services/cemeteries/milton-road-cemetery-nature/">https://wsm-tc.gov.uk/our-services/cemeteries/milton-road-cemetery-nature/</a>
<b>Weston-super-Mare</b> Milton Road cemetery - History (not a walking route but somewhere to explore)	<a href="https://wsm-tc.gov.uk/our-services/cemeteries/milton-road-cemetery-history/">https://wsm-tc.gov.uk/our-services/cemeteries/milton-road-cemetery-history/</a>
<b>Winscombe</b> Wavering Down Beacon 3km, challenging, 1 hour 10 mins	<a href="https://babyroutes.co.uk/walking-routes/uk-ireland-walks/avon-somerset-">https://babyroutes.co.uk/walking-routes/uk-ireland-walks/avon-somerset-</a>

<b>Woodspring Priory</b> Pathways to Priory 2 hours, stiles, can be muddy, moderate	<a href="https://www.n-somerset.gov.uk/sites/default/files/2020-03/Pathways%20to%20the%20priory%20%28July%202012%29.pdf">walks/wavering-hill-walk/https://www.n-somerset.gov.uk/sites/default/files/2020-03/Pathways%20to%20the%20priory%20%28July%202012%29.pdf</a>
<b>Worle</b> Fair Views over the fairways 2 miles, 1 hour, easy, beware of golf balls	<a href="https://www.n-somerset.gov.uk/sites/default/files/2020-03/Fair%20views%20over%20the%20fairways%20%28November%202014%29.pdf">https://www.n-somerset.gov.uk/sites/default/files/2020-03/Fair%20views%20over%20the%20fairways%20%28November%202014%29.pdf</a>
<b>Worlebury Woods</b> 1.5 miles, 1 hour, fully accessible	<a href="https://www.n-somerset.gov.uk/my-services/libraries-leisure-open-spaces/parks-countryside/parks-open-spaces/worlebury-camp-hillfort">https://www.n-somerset.gov.uk/my-services/libraries-leisure-open-spaces/parks-countryside/parks-open-spaces/worlebury-camp-hillfort</a>
<b>Wraxall</b> Wraxall Circular from Tyntesfield 3.2 miles, 2 hours, easy	 <a href="https://www.walkingbritain.co.uk/walk-2426-description">https://www.walkingbritain.co.uk/walk-2426-description</a>
<b>Wrington</b> Wrington to Redhill Round 5 miles, holly, lots of stiles, 2 hours	<a href="https://www.n-somerset.gov.uk/sites/default/files/2020-03/Wrington%20to%20Redhill%20round%20%28May%202013%29.pdf">https://www.n-somerset.gov.uk/sites/default/files/2020-03/Wrington%20to%20Redhill%20round%20%28May%202013%29.pdf</a>
<b>Yatton</b> Three walks in and around Yatton and Claverham. From 5 miles.	<a href="http://Community - Yatton Parish Council (yatton-pc.gov.uk)">Community - Yatton Parish Council (yatton-pc.gov.uk)</a>
<b>Poetry Trail</b> The Poetry Trail – explore the poetry plaque trail from Birnbeck Pier down to Uphill, with plaques in Portishead, Clevedon and Weston-super-Mare. See if you can find all 11 plaque poems.	

